Figures: Project Description

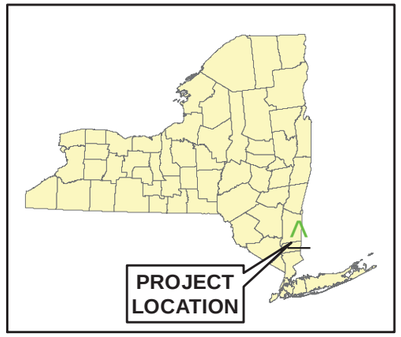

Legend

- Project Development Area
- Rasco Parcel
- Property
- Elevation Contour - 10ft

SOURCE:
2009 Dutchess County Color Infrared Orthoimagery
obtained from NYS GIS Clearinghouse.
http://www.nysgis.state.ny.us/gateway/mg/2004/dutchess/

0 500 1,000
Feet

ARCADIS

CRICKET VALLEY ENERGY

FIGURE 1-1

CURRENT PROJECT PROPERTY

Town of Dover, Dutchess County, New York

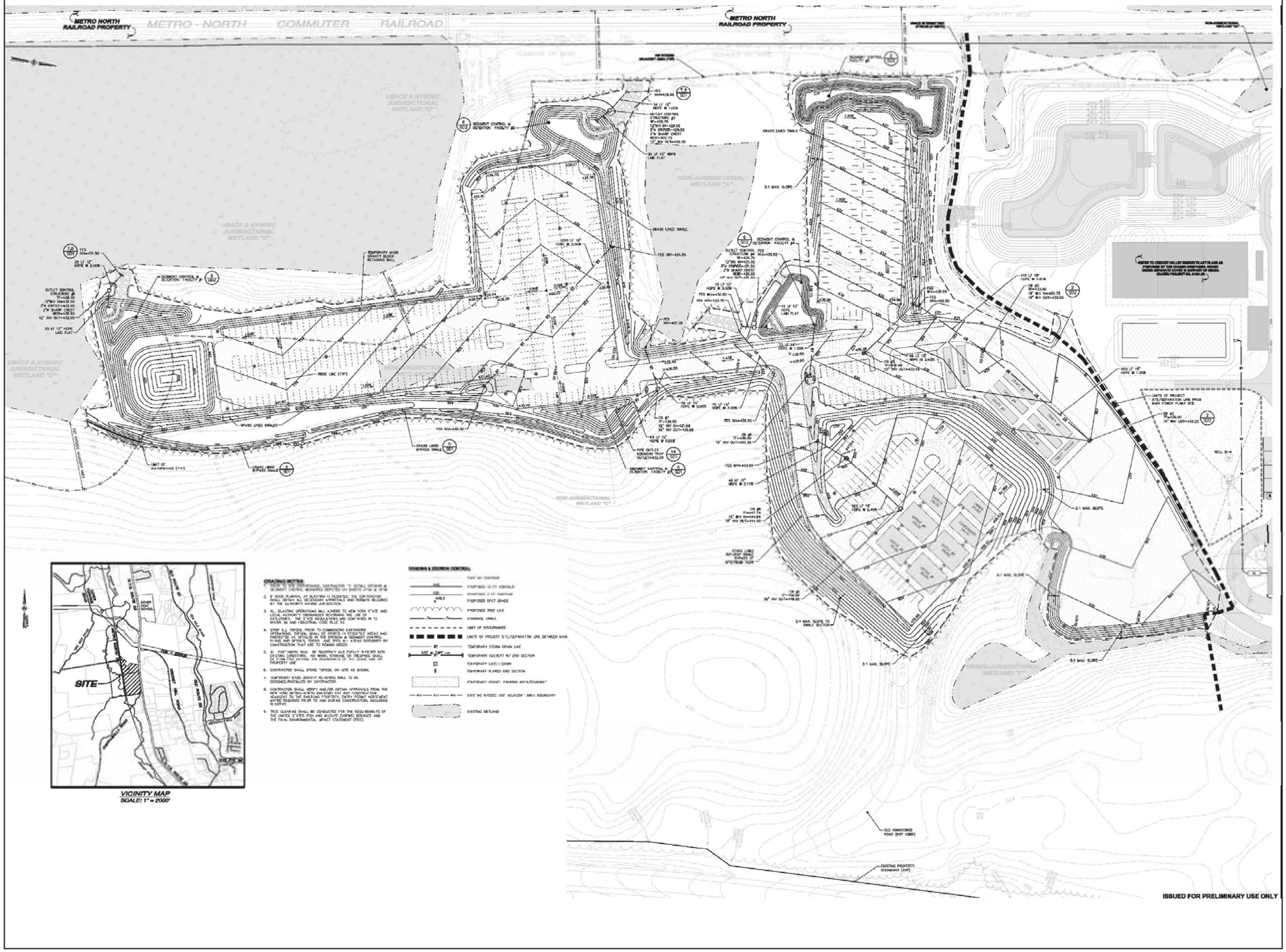

VICINITY MAP
SCALE: 1" = 2000'

GRADING NOTES:

1. IF ROCK PLANING, OR BLASTING IS REQUIRED, THE CONTRACTOR SHALL OBTAIN ALL NECESSARY APPROVALS AND PERMITS REQUIRED BY THE AUTHORITY HAVING JUR SDICTION.
2. ALL BLASTING OPERATIONS WILL ADHERE TO NEW YORK STATE AND LOCAL AUTHORITY ORDINANCES GOVERNING THE USE OF EXPLOSIVES. THE STATE REGULATIONS ARE CONTAINED IN 12 NYCRR 39 AND INDUSTRIAL CODE RULE 53.
3. STRIP ALL TOPSOIL PRIOR TO COMMENCING EARTHWORK OPERATIONS. STOCKPILE TOPSOIL IN ACCESSIBLE STOCKPILE AREAS AND PROTECTED AS DETAILED IN THE EROSION & SEDIMENT CONTROL PLANS AND DETAILS. TOPSOIL AND SEED ALL AREAS DISTURBED BY CONSTRUCTION THAT ARE TO REMAIN GREEN.
4. ALL EXPANDING SOILS BE INCORPORATED FULLY TO FINISH INTO EXISTING CONDITIONS. NO WORK, STORAGE, OR TRESPASS SHALL OCCUR FROM OUTSIDE THE BOUNDARIES OF THE LEASE LINE OR PROPERTY LINE.
5. CONTRACTOR SHALL STORE "OPSOIL ON-SITE AS SHOWN.
6. TEMPORARY MASS GRAVITY RETAINING WALL TO BE DESIGNED/INSTALLED BY CONTRACTOR.
7. CONTRACTOR SHALL VERIFY AND/OR OBTAIN APPROVALS FROM THE NEW YORK METRO-NORTH RAILROAD PRIOR ANY CONSTRUCTION ADJACENT TO THE RAILROAD PROPERTY. ENTRY PERMIT AGREEMENT MATTER REQUIRED PRIOR TO AND DURING CONSTRUCTION, INCLUDING IS NOTIFIED.
8. TREE CLEARING SHALL BE CONDUCTED FOR THE REQUIREMENTS OF THE UNITED STATES FISH AND WILDLIFE (USFWS) SURVEYS AND THE FINAL ENVIRONMENTAL IMPACT STATEMENT (FEIS).

STORMWATER & EROSION CONTROL:

- PROPOSED SPOT GRADE
- PROPOSED TREE LINE
- DRAINAGE SWALE
- LIMIT OF DISTURBANCE
- LIMITS OF PROJECT SITE/SEPARATION LINE BETWEEN MAN
- 8" TEMPORARY STORM DRAIN LINE
- SIZE & TYPE — TEMPORARY CULVERT W/ END SECTION
- TEMPORARY CATCH BASIN
- TEMPORARY FLARED END SECTION
- TEMPORARY (GRAVEL) PARKING AREA/ROADWAY
- EXIST. NO NYSDEC 100' ADJACEN" AREA BOUNDARY
- EXISTING WETLAND

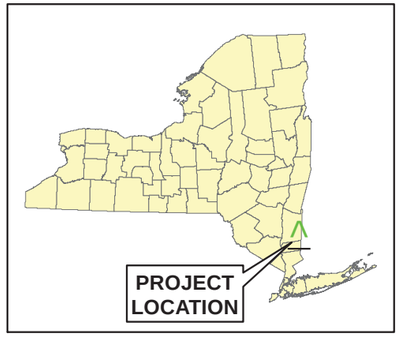

ARCADIS

CRICKET VALLEY ENERGY

FIGURE 1-2

PROPOSED TEMPORARY CONSTRUCTION AREA - FORMER RASCO PARCEL

Town of Dover, Dutchess County, New York

User: MNesta
Path: G:\Aproject\GIS\CRICKETTMXD\20120713\CV_RascoPropTempConstrCAD.mxd

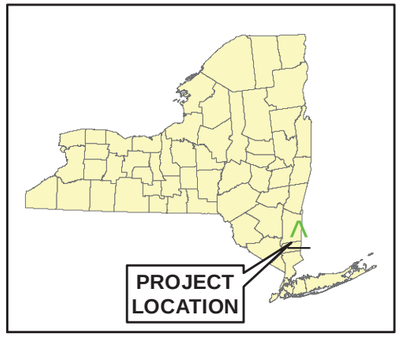

Legend

- Laydown Review Area
- Property

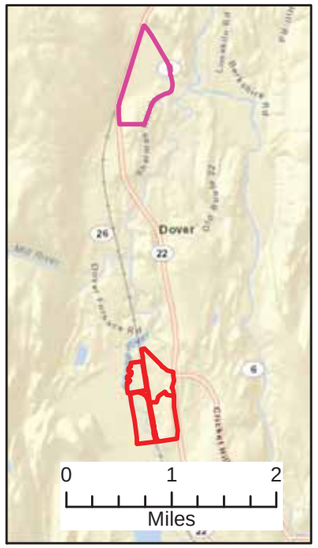

SOURCE:
2009 Dutchess County Color Infrared Orthoimagery obtained from NYS GIS Clearinghouse.
http://www.nysgis.state.ny.us/gateway/mg/2004/dutchess/

0 500 1,000
Feet

ARCADIS

CRICKET VALLEY ENERGY

FIGURE 1-3

REMOTE LAYDOWN SITE

Town of Dover, Dutchess County, New York

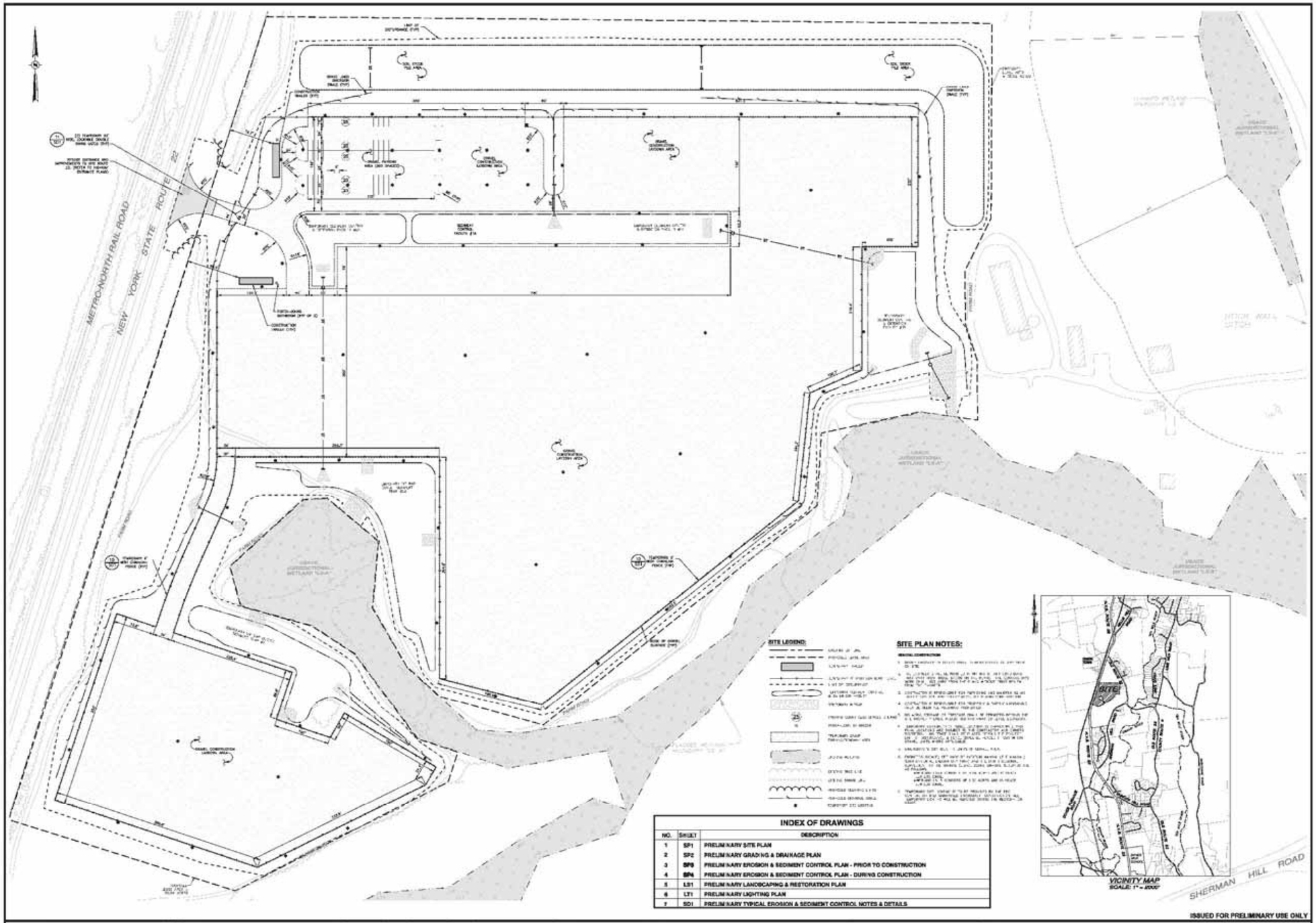

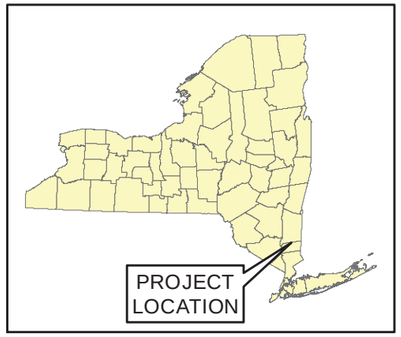

ARCADIS

CRICKET VALLEY ENERGY

FIGURE 1-4

PROPOSED TEMPORARY CONSTRUCTION AREA - REMOTE LAYDOWN SITE

Town of Dover, Dutchess County, New York

User: MNesta
Path: G:\Aproject\GIS\CRICKET\MXD\20120529_Section1\CV_RascoCAD.mxd

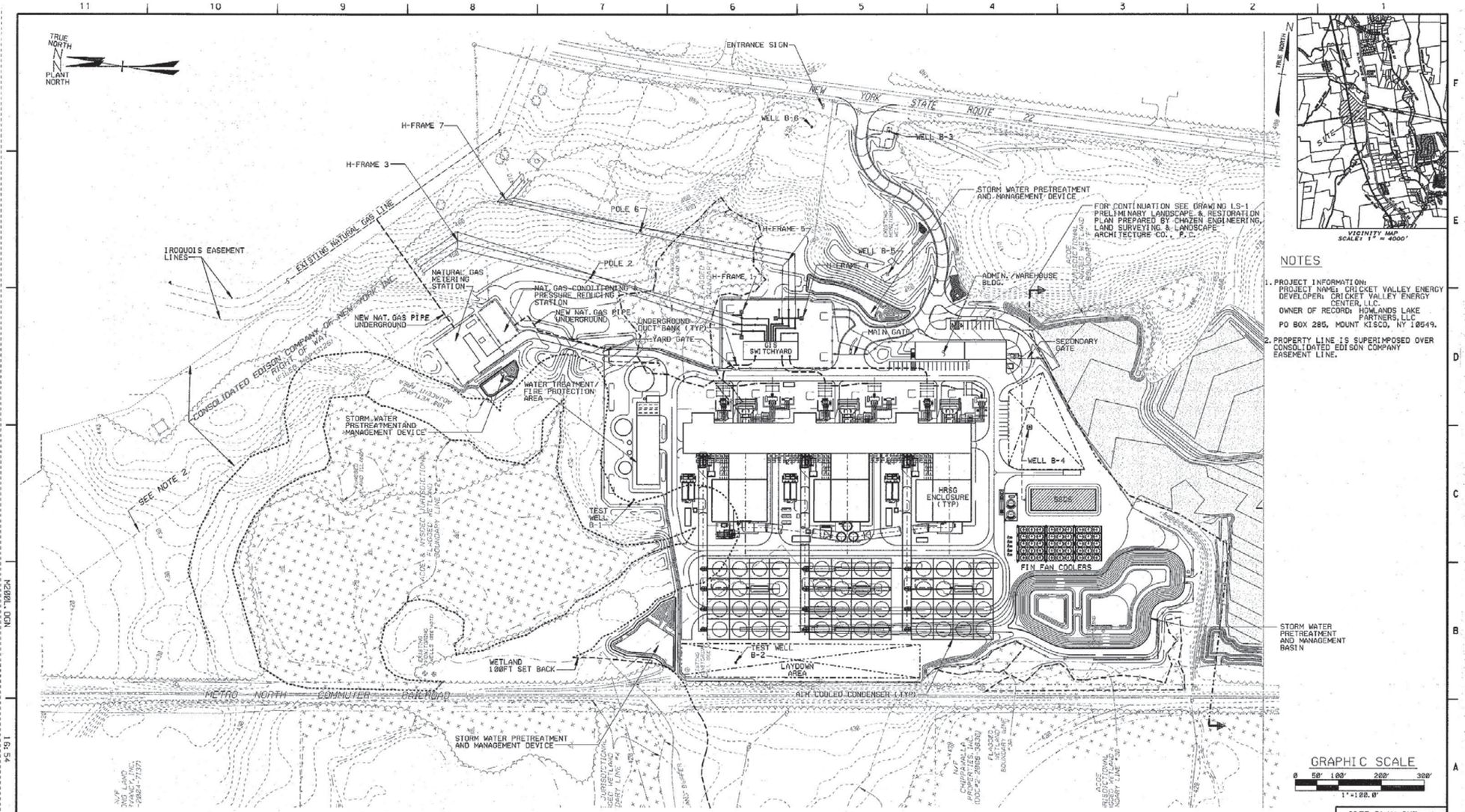

Rev No	Revision	Date	Dwn	Chkd	Approved Chief Engr
S	REVISED SWITCHYARD AND ARRANGEMENT OF TRANSMISSION LINE POLES/FRAMES.	08/ 4/ 10	SM		
T	REVISED TO INCORPORATE CLIENTS COMMENTS.		JF		
N	ISSUED FOR PERMITTING	10/ 6/ 09	JGF		
P	REVISED TO INCLUDE HRSG AND GENERATOR ENCLOSURES	10/ 29/ 09	JFH	JEF	
Q	GENERAL REVISION	07/ 24/ 10	ZU		
R	ADDED: WELLS B&6. REVISED: SWITCHYARD ARRANGEMENT AND RELOCATED TRANSMISSION LINE POLES.	7/ 22/ 10	JGF		

Drawing Control

Purpose	Approved by	Date	Released by	Date
For Information				
For Comment				
For Bid				
For Fabrication				
For Construction				

JORGE E. FERRERO — STATE OF NEW YORK — NEW YORK PROFESSIONAL ENGINEER NO. 082862-1

Engineering Review

Disc	Engr	Date
Mech		
Elec		
Civil		
Arch		
Instr		

Drawn	Designed	Checked
JGF	JGF	

Lead Engineer | Date | Approved for Construction | Chief MECHANICAL Engineer | Scale 1:200-v

CRICKET VALLEY ENERGY
TOWN OF DOVER
DUTCHESS COUNTY, NEW YORK
GENERAL ARRANGEMENT
PLOT PLAN STUDY

BURNS AND ROE ENTERPRISES, INC.
Engineers and Constructors - Oradell, NJ
New York Certificate of Authorization No. C000677

Work Order	Drawing No	Sh	Rev
3000	M200		T

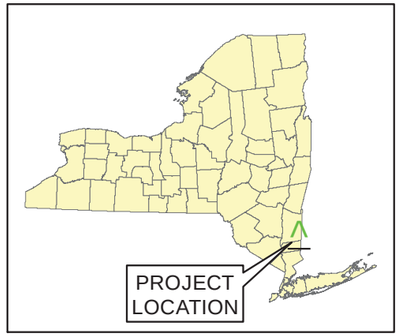

ARCADIS

CRICKET VALLEY ENERGY

FIGURE 1-5

PROJECT PLOT PLAN

Town of Dover, Dutchess County, New York

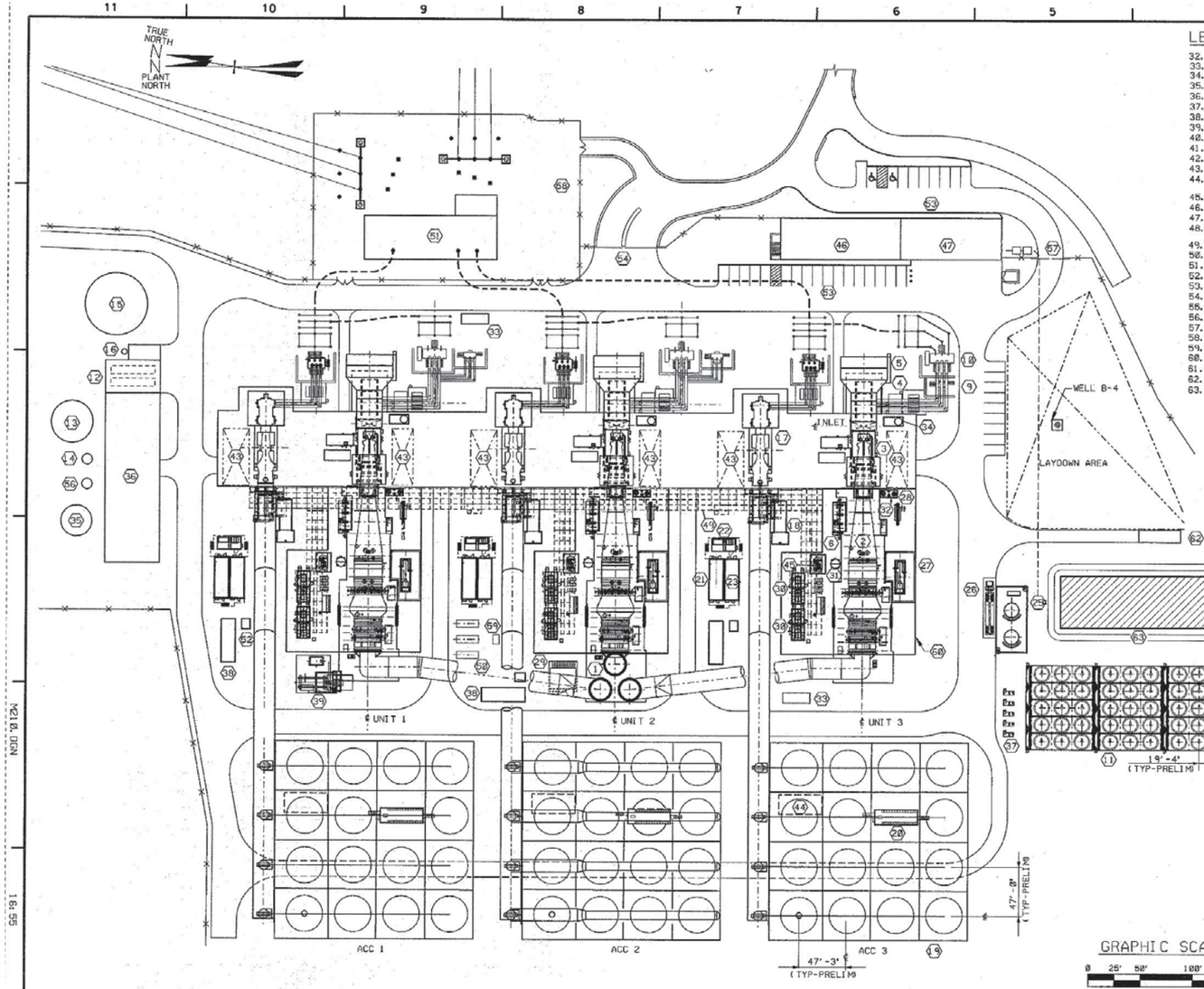

LEGEND (CONT'N)

32. DUCT FIRING SKID
33. OIL/WATER SEPARATOR
34. GAS TURBINE WATER WASH DRAIN TANK
35. WASTE WATER HOLDING TANK
36. WATER TREATMENT BUILDING
37. CLOSED COOLING WATER PUMPS
38. MEDIUM VOLTAGE SWITCHGEAR
39. AUXILIARY BOILER
40. AIR COMPRESSORS/DRYERS/RECEIVER
41. CHEMICAL FEED SYSTEM
42. SAMPLE PANEL
43. LAYDOWN AREA
44. MECHANICAL BUILDING (VACUUM PUMPS/SJAE/DRAIN TANK)
45. BLOWDOWN DRAIN TANK
46. ADMINISTRATION/CONTROL ROOM BUILDING
47. MAINTENANCE SHOP/WAREHOUSE BUILDING
48. FUEL GAS CONDITIONING & PRESSURE REDUCING STATION
49. RACK
50. BLACK START GENERATOR/EMERGENCY GEN. AREA
51. GIS SWITCHYARD BUILDING
52. STATIC FREQUENCY CONVERTERS
53. PARKING
54. MAIN GATE
55. STEAM TURBINE GENERATOR STEP UP XFMR
56. DRAIN COLLECTION TANK
57. SECONDARY GATE
58. SWITCHYARD AREA
59. BREAKER CABINET
60. HRSG ENCLOSURE
61. GAS TURBINE GENERATOR ENCLOSURE
62. H_2 STORAGE AREA
63. SUBSURFACE SEWAGE DISPOSAL SYSTEM

NOTES

1. PROJECT INFORMATION:
   PROJECT NAME: CRICKET VALLEY ENERGY
   DEVELOPER: CRICKET VALLEY ENERGY CENTER, LLC.
   OWNER OF RECORD: HOWLANDS LAKE PARTNERS, LLC
   PO BOX 285,
   MOUNT KISCO, NY 10549.

LEGEND

1. STACK (HRSG)
2. HEAT RECOVERY STEAM GENERATOR
3. GAS TURBINE
4. GAS TURBINE GENERATOR
5. GAS TURBINE INLET FILTER
6. ROTOR AIR COOLER (KETTLE BOILER TYPE)
7. ISOPHASE BUS DUCT
8. GENERATOR CIRCUIT BREAKER
9. AUXILIARY TRANSFORMER
10. GAS TURBINE GENERATOR STEP UP TRANSFORMER
11. FIN FAN COOLER
12. DEMINERALIZED WATER TRAILER AREA
13. DEMINERALIZED WATER STORAGE TANK
14. POTABLE WATER STORAGE TANK
15. SERVICE/FIRE WATER STORAGE TANK
16. FIRE PROTECTION PUMP HOUSE
17. STEAM TURBINE/GENERATOR
18. CONDENSATE PUMPS
19. AIR COOLED CONDENSER (ACC)
20. AIR COOLED CONDENSER PCC
21. BALANCE OF PLANT PCC
22. SECONDARY UNIT SUBSTATION
23. STEAM TURBINE PCC
24. TURBINE GENERATOR BUILDING
25. AMMONIA STORAGE TANK & FORWARDING PUMPS
26. AMMONIA UNLOADING AREA
27. SCR SKID
28. FUEL GAS PREHEATER
29. CONTINUOUS EMISSIONS MONITORING
30. BOILER FEEDWATER PUMPS
31. BOILER BLOWDOWN FLASH TANK

PRELIMINARY MAJOR EQUIPMENT COORDINATES (FEET)

LEGEND NO	EQUIPMENT	℄ NORTH	℄ EAST	STACK/ EXHAUST DIAM	STACK/ EXHAUST HEIGHT
1	STACK - UNIT 1	611,539	705,589	19'	282'-6"
1	STACK - UNIT 2	611,529	705,535	19'	282'-6"
1	STACK - UNIT 3	611,511	705,514	19'	282'-6"
11	FIN FAN COOLER SOUTH WEST CORNER CELL'S FAN	610,945	705,559	13'	22'
16	FIRE PROTECTION PUMP EXHAUST	612,843	705,752	8"	50'
19	ACC 1 - NORTH WEST CORNER CELL'S FAN ℄	611,781	705,248	34'	113'
19	ACC 2 - NORTH WEST CORNER CELL'S FAN ℄	611,547	705,288	34'	113'
19	ACC 3 - NORTH WEST CORNER CELL'S FAN ℄	611,313	705,327	34'	113'
39	AUXILIARY BOILER STACK	611,539	705,589	*	*
50	BLACK START GENERATOR STACK	611,539	705,589	*	*

ALL STACK/EXHAUST DIAMETERS AND HEIGHTS ARE PRELIMINARY
* EQUIPMENT EXHAUSTS THROUGH THE STACK FOR UNIT 1

MAJOR EQUIPMENT DIMENSIONS

LEGEND NO	EQUIPMENT	SIZE (FEET)
2	HEAT RECOVERY STEAM GENERATOR	60WX160LX116H
11	FIN FAN COOLER	80WX196LX22H
13	DEMIN WATER STORAGE TANK	40DIAX30H
14	POTABLE WATER STORAGE TANK	8DIAX15H
15	SERVICE/FIRE WATER STORAGE TANK	60DIAX50H
19	AIR COOLED CONDENSER	190WX190LX113H
25	AMMONIA STORAGE TANK	14DIAX26H
35	WASTE WATER HOLDING TANK	30DIAX30H
56	DRAIN COLLECTION TANK	10DIAX18H

ALL DIMENSIONS ARE PRELIMINARY

MAJOR STRUCTURE DIMENSIONS

LEGEND NO	BUILDING/ENCLOSURE	SIZE (FEET)	AREA (FT^2)
24	GENERATION BUILDING	670LX73WX75H	53000
36	WATER TREATMENT BUILDING	50X195LX25H	9750
46	ADMINISTRATION/CONTROL ROOM BUILDING	40WX115LX15H	4600
47	MAINTENANCE SHOP/WAREHOUSE BUILDING	40WX95LX30H	3800
60	HRSG ENCLOSURE	120WX160LX113H	20400

ALL DIMENSIONS ARE PRELIMINARY

Rev No	Revision	Date	Dwn	Chkd	Approved Chief Engr
L	REVISED TO INCORPORATE CLIENTS COMMENTS.		JF		
G	ISSUED FOR PERMITTING	10/6/09	JGF		
H	REVISED TO INCLUDE HRSG AND GENERATOR ENCLOSURES	10/29/09	JFH	JEF	
J	GENERAL REVISION	7/21/10	ZU		
K	REVISED SWITCHYARD.	8/4/10	SM		

Drawing Control: For Information; For Comment; For Bid; For Fabrication; For Construction

JORGE E. FERRERO — STATE OF NEW YORK — NEW YORK PROFESSIONAL ENGINEER NO. 082882-1

Engineering Review: Disc Engr Date; Mech; Elec; Civil; Arch; Instr

Drawn JGF; Designed JGF; Checked; Lead Engineer; Date; Scale 1"=50'-0"; Approved for Construction; Chief MECHANICAL Engineer

CRICKET VALLEY ENERGY
TOWN OF DOVER
DUTCHESS COUNTY, NEW YORK
GENERAL ARRANGEMENT
POWER ISLAND PLANT

BURNS AND ROE ENTERPRISES, INC.
Engineers and Constructors - Oradell, NJ
New York Certificate of Authorization No. 000467

SITE PLAN SHT: 3

Work Order 3000 | Drawing No M210 | Sh | Rev L

M210.DGN 16:55 08-JUN-2012

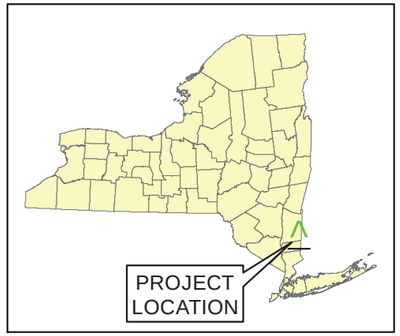

ARCADIS

CRICKET VALLEY ENERGY

FIGURE 1-6

PROJECT POWER ISLAND DETAILS

Town of Dover, Dutchess County, New York

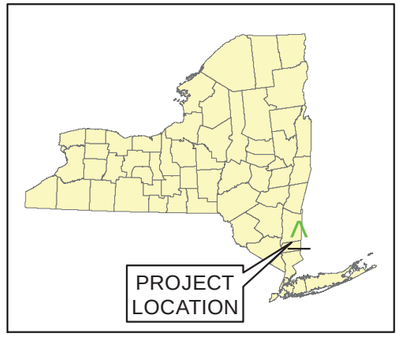

ARCADIS

CRICKET VALLEY ENERGY

FIGURE 1-7

UPDATED PROJECT RENDERING

Town of Dover, Dutchess County, New York

Figure 1-8 - Project Construction Schedule
Cricket Valley Energy Center

ID	Task Name
1	**Engineering**
2	LNTP - Pre Mob Engineering
3	NTP - Post Mob Engineering
4	**Procurement**
5	HRSG - Procure/Fab/Del
6	CTG - Procure/Fab/Del
7	STG - Procure/Fab/Del
8	Main GSU Xfmrs
9	**Construction**
10	Mobilzation
11	Demolition, Clearing, Blasting
12	Civil Foundations
13	HRSG U1 - Install
14	HRSG U2 - Install
15	HRSG U3 - Install
16	CTG U1 - Install
17	CTG U2 - Install
18	CTG U3 - Install
19	STG U1 - Install
20	STG U2 - Install
21	STG U3 - Install
22	SWYD/ConEd Sub - Install
23	Piping & Mech Equip - Install
24	GSU Xfmr & ISO Phase - Install
25	Wiring & Elect Equip - Install
26	Controls & Instruments - Install
27	Steel & Buildings
28	Commission & Startup

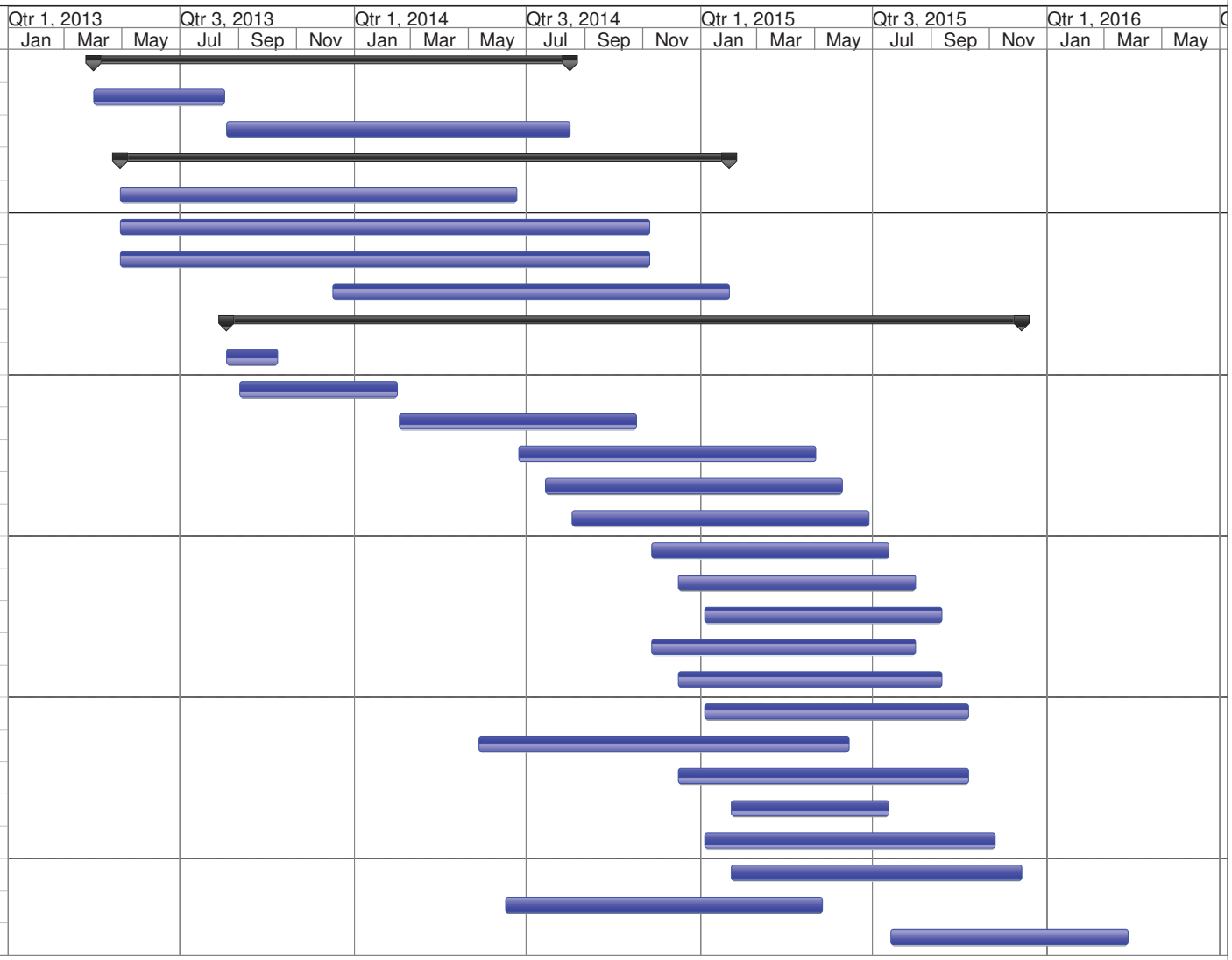

Date: June 2012