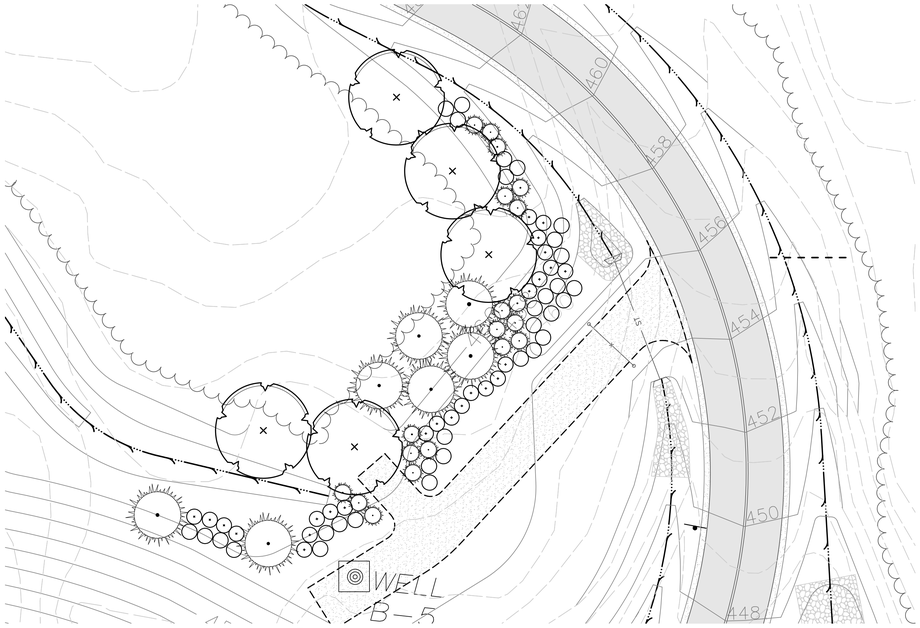

1 LS2 **ENLARGEMENT PLAN 1**
SCALE: 1"=20'

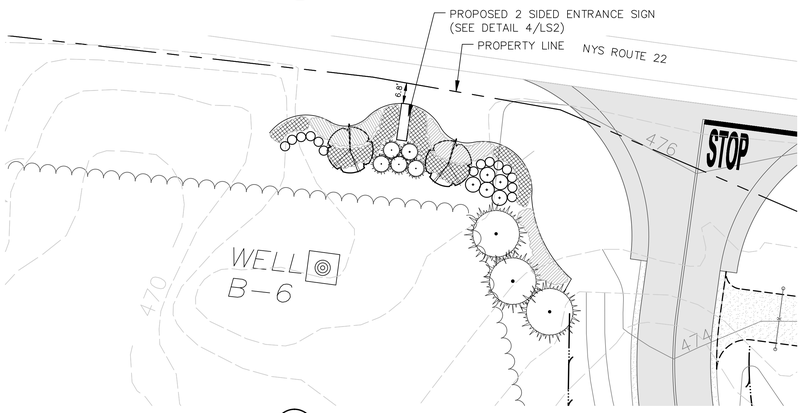

2 LS2 **ENLARGEMENT PLAN 2**
SCALE: 1"=20'

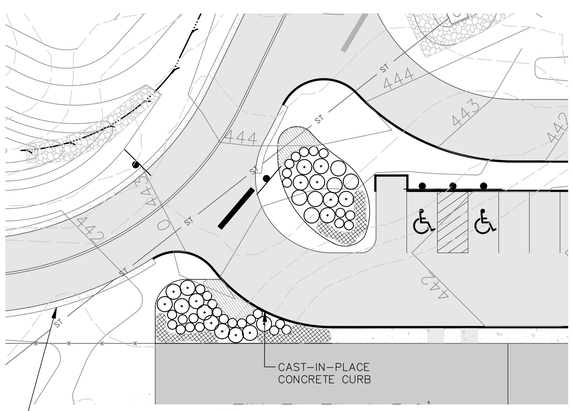

3 LS2 **ENLARGEMENT PLAN 3**
SCALE: 1"=20'

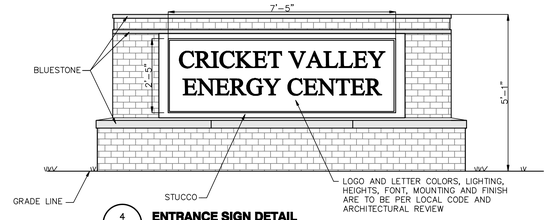

4 LS2 **ENTRANCE SIGN DETAIL**
SCALE: N.T.S

NOTE:
1. DETAILED DESIGN AND FINAL MATERIAL SELECTION WILL BE PROVIDED DURING SITE PLAN REVIEW PROCESS.

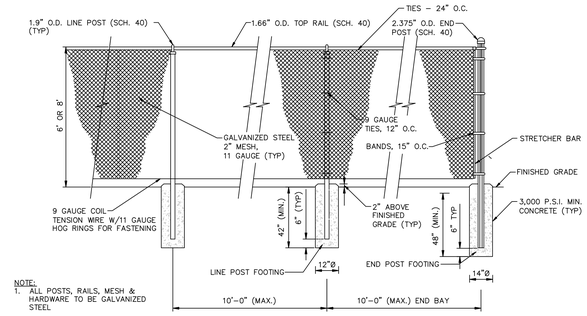

NOTE:
1. ALL POSTS, RAILS, MESH & HARDWARE TO BE GALVANIZED STEEL

10 LS2 **6' OR 8' HIGH CHAIN LINK FENCE DETAIL**
SCALE: NOT TO SCALE

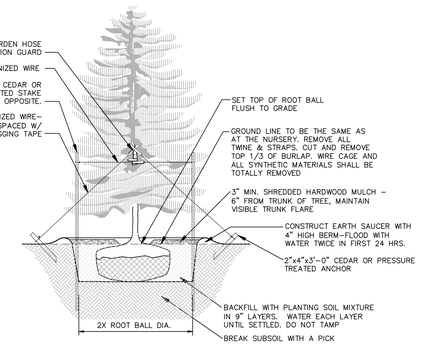

NOTES:
1. SPRAY WITH ANTIDESICCANT IN ACCORDANCE WITH MFG.'S RECOMMENDATIONS.
2. TREES LESS THAN 3" CALIPER SHALL BE STAKED.
3. TREES GREATER THAN 3" CALIPER AND UP SHALL BE GUYED AND ANCHORED.
4. STAKES SHALL BE REMOVED AT THE END OF THE FIRST GROWING SEASON AFTER PLANTING.

5 LS2 **EVERGREEN PLANTING DETAIL**
SCALE: NOT TO SCALE

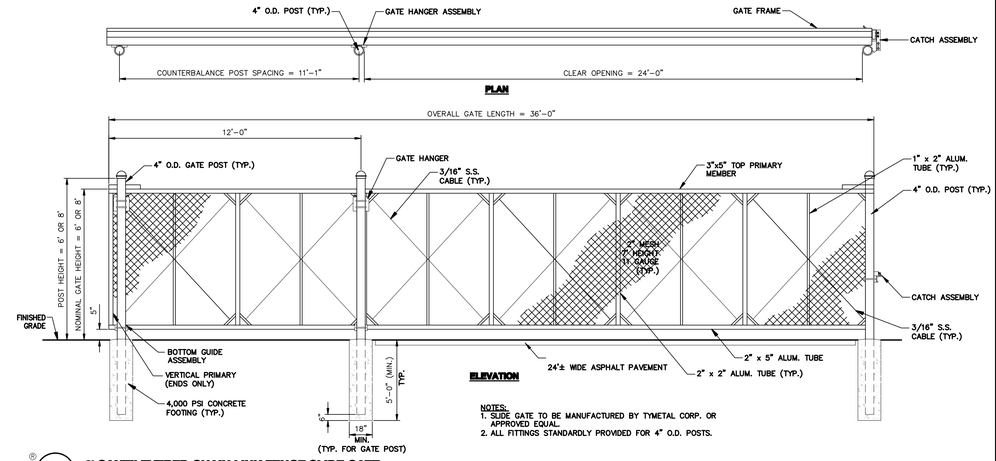

NOTES:
1. SLIDE GATE TO BE MANUFACTURED BY TYMETAL CORP. OR APPROVED EQUAL.
2. ALL FITTINGS STANDARDLY PROVIDED FOR 4" O.D. POSTS.

11 LS2 **8' CANTILEVERED CHAIN LINK FENCE SLIDE GATE**
SCALE: NOT TO SCALE

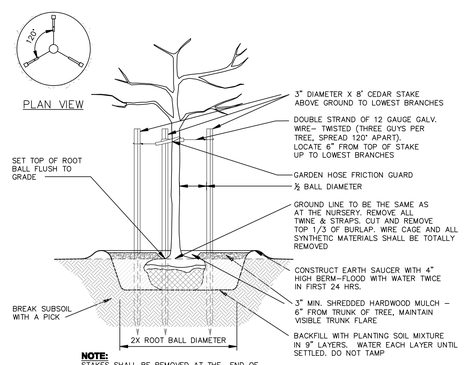

NOTE:
STAKES SHALL BE REMOVED AT THE END OF THE FIRST GROWING SEASON AFTER PLANTING

6 LS2 **PLANTING AND GUYING DETAILS-FOR TREES SMALLER THAN 3" CALIPER, BALLED AND BURLAPPED**
SCALE: NOT TO SCALE

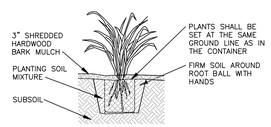

SECTIONAL ELEVATION

NOTES:
1. SPADED PLANTING SOIL MIX (4"–6" DEPTH), ADD FERTILIZER WHEN MIXING. DO NOT COMPACT AFTER PLANTING.
2. WATER THOROUGHLY AFTER PLANTING.
3. PROVIDE WELL DRAINING SUBSOIL WHEN SOIL IS HEAVY OR COMPACTED.
4. PLANTS SHALL BE REMOVED FROM ALL CONTAINERS WHEN PLANTED, UNLESS OTHERWISE STATED IN THE PLANT SCHEDULE.

8 LS2 **CONTAINERIZED PERENNIAL PLANTING**
SCALE: NOT TO SCALE

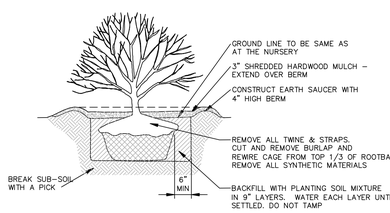

NOTE:
SPRAY WITH ANTIDESICCANT IN ACCORDANCE WITH MFG.'S RECOMMENDATIONS IF FOLIAGE IS PRESENT.

7 LS2 **SHRUB PLANTING DETAIL FOR ALL SHRUBS BALLED AND BURLAPPED**
SCALE: NOT TO SCALE

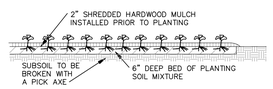

NOTE:
GROUND COVERS SHOULD BE POT OR CONTAINER GROWN.

9 LS2 **GROUND COVER PLANTING**
SCALE: NOT TO SCALE

MISC. LEGEND:

180	PROPOSED 10 FT CONTOUR
178	PROPOSED 2 FT CONTOUR
	DRAINAGE SWALE
	PROPOSED RIPRAP
	WORK LIMIT
x x x	PROPOSED FENCE

PLANT LEGEND:

TYPE	AMOUNT
DECIDUOUS TREE	5
EVERGREEN TREE	10
ORNAMENTAL TREE (DECIDUOUS TREE)	2
DECIDUOUS SHRUB	130
EVERGREEN SHRUB	24
GROUND COVERS (2' O.C. SPACING)	220
PERENNIALS GROUND COVERS (2' O.C. SPACING)	200

ISSUED FOR PRELIMINARY USE ONLY

PROJECT NAME
CRICKET VALLEY ENERGY

DEVELOPER
CRICKET VALLEY ENERGY CENTER, LLC.

OWNER OF RECORD
HOWLANDS LAKE PARTNERS, LLC
P.O. BOX 285
MOUNT KISCO, NEW YORK 10549

Dig Safely. New York
☐ Call Before You Dig
☐ Wait The Required Time
☐ Confirm Utility Response
☐ Respect The Marks
☐ Dig With Care
800-962-7962
www.digsafelynewyork.com

ALL RIGHTS RESERVED. COPY OR REPRODUCTION OF THIS PLAN OR ANY PORTION, THEREOF IS PROHIBITED WITHOUT THE WRITTEN PERMISSION OF THE DESIGN ENGINEER, SURVEYOR, OR ARCHITECT.

ALTERATION OF THIS DRAWING, EXCEPT BY A LICENSED P.E. IS ILLEGAL. ANY ALTERATION BY A P.E. MUST BE INDICATED AND BEAR THE APPROPRIATE SEAL, SIGNATURE AND DATE OF ALTERATION.

THE Chazen COMPANIES
Engineers/Surveyors
Planners
Environmental Scientists
Landscape Architects

CHAZEN ENGINEERING, LAND SURVEYING & LANDSCAPE ARCHITECTURE CO., P.C.

Office Locations:

Dutchess County Office:
21 Fox Street
Poughkeepsie, New York 12601
Phone: (845) 454–3980

Capital District Office:
547 River Street
Troy, New York 12180
Phone: (518) 273–0055

North Country Office:
100 Glen Street
Glens Falls, New York 12801
Phone: (518) 812–0513

rev.	date	description
4	8/30/12	REVISED WETLAND RESTORATION
3	04/24/12	REVISED PER TOWN & CLIENT COMMENTS
2	02/24/12	UPDATE FOR FEIS
1	8/18/10	PER CLIENT COMMENTS

CRICKET VALLEY ENERGY

CONCEPTUAL LANDSCAPE PLAN ENLARGEMENT PLANS AND DETAILS

TOWN OF DOVER, DUTCHESS COUNTY, NEW YORK

drawn HPS	checked CBR
date 7/23/10	scale AS SHOWN
project no. 81001.00	
sheet no. LS2	

Drawing Name: S:\B\81000–81099\81001.00\ENG\DWG\02–LS2_LANDSCAPE_ENLARGE_DETAILS_81001_00.dwg
Xref's Attached: XENG_BASE_81001–00; X_LAYOUT_81001–00; XTB_30x42_81001–00; X_LANDSCAPE_81001–00; X_EROS_81001–00
Date Printed: Aug 31, 2012, 3:14pm